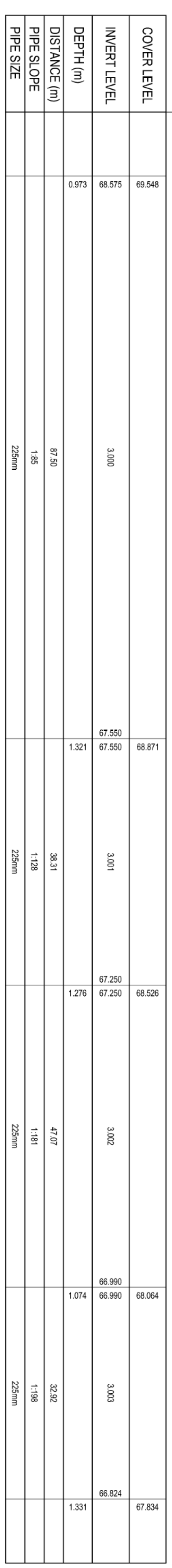
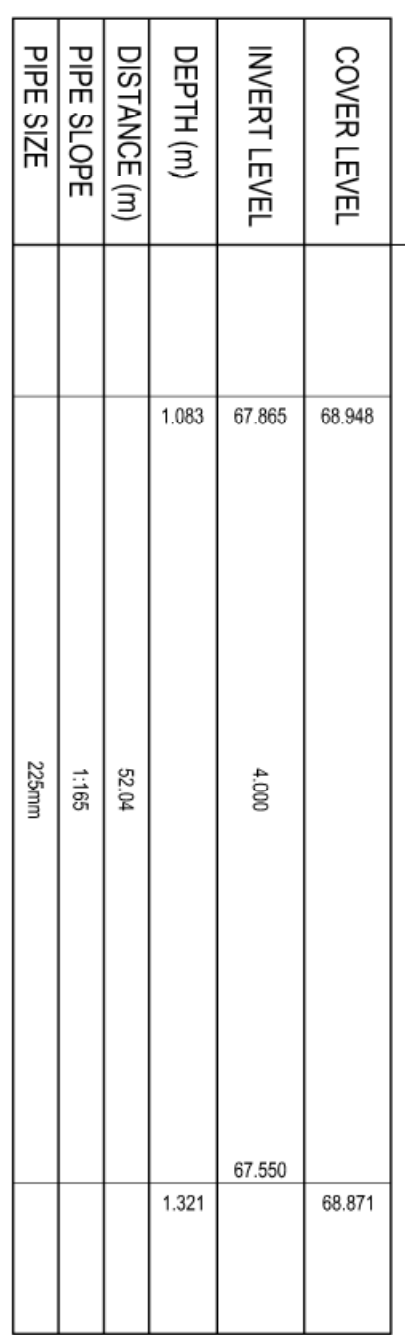
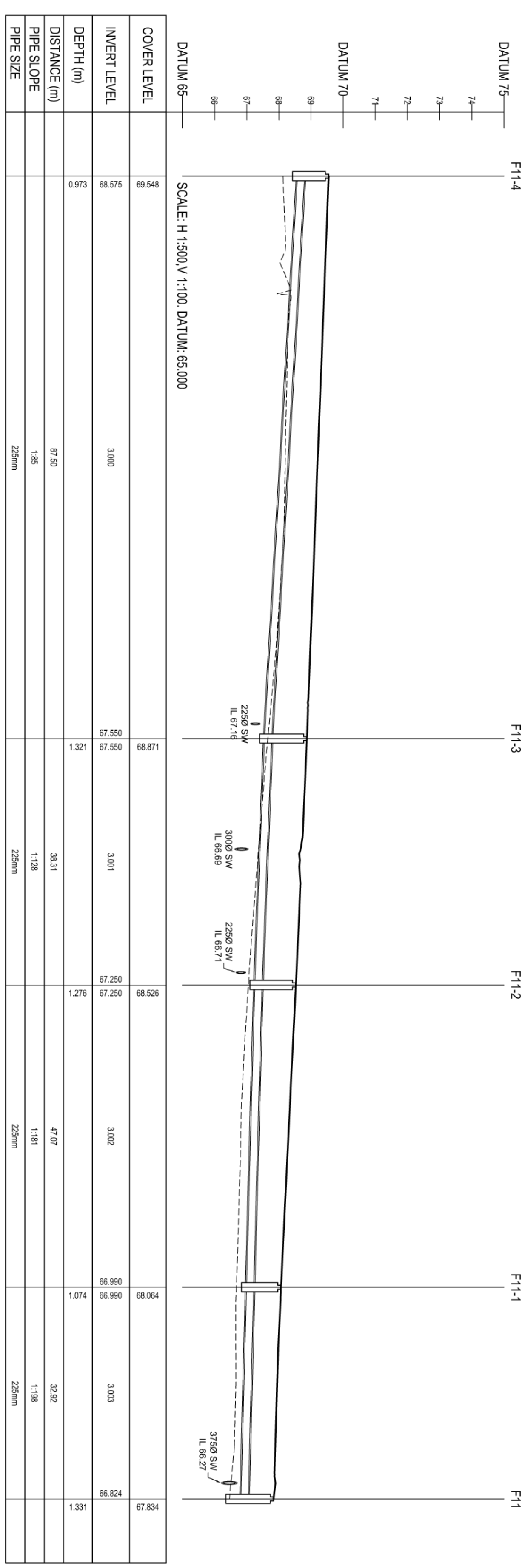
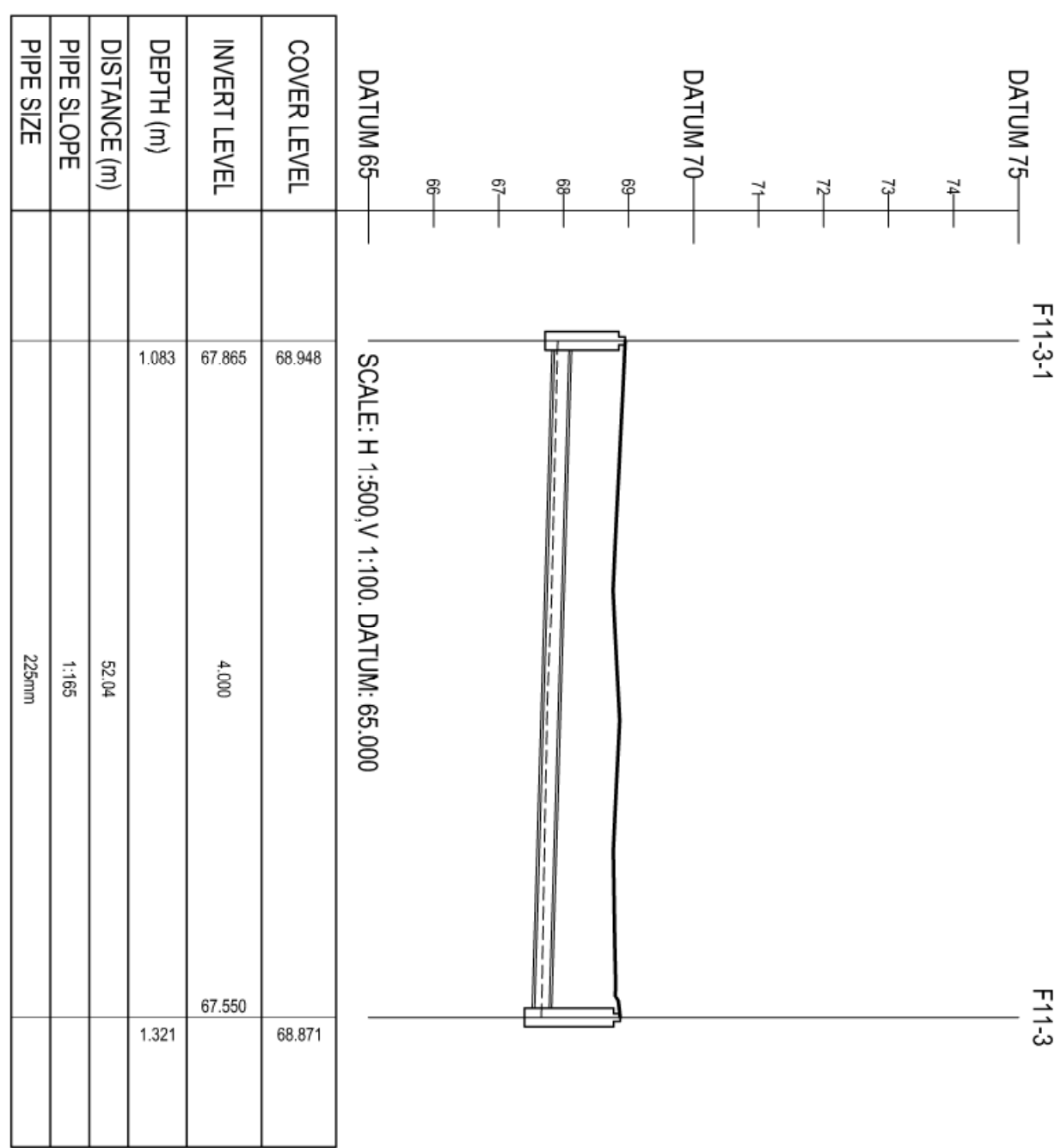


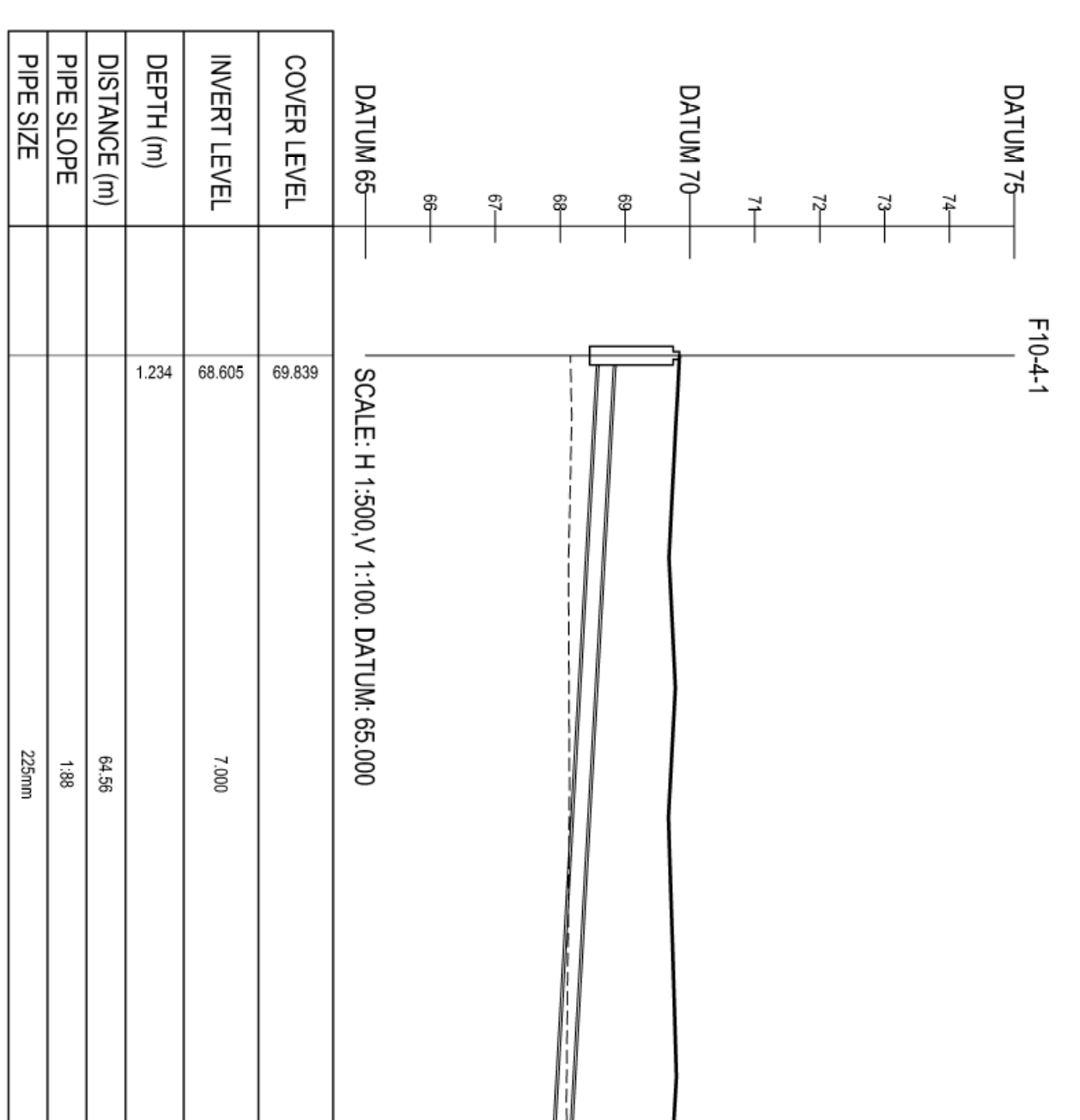
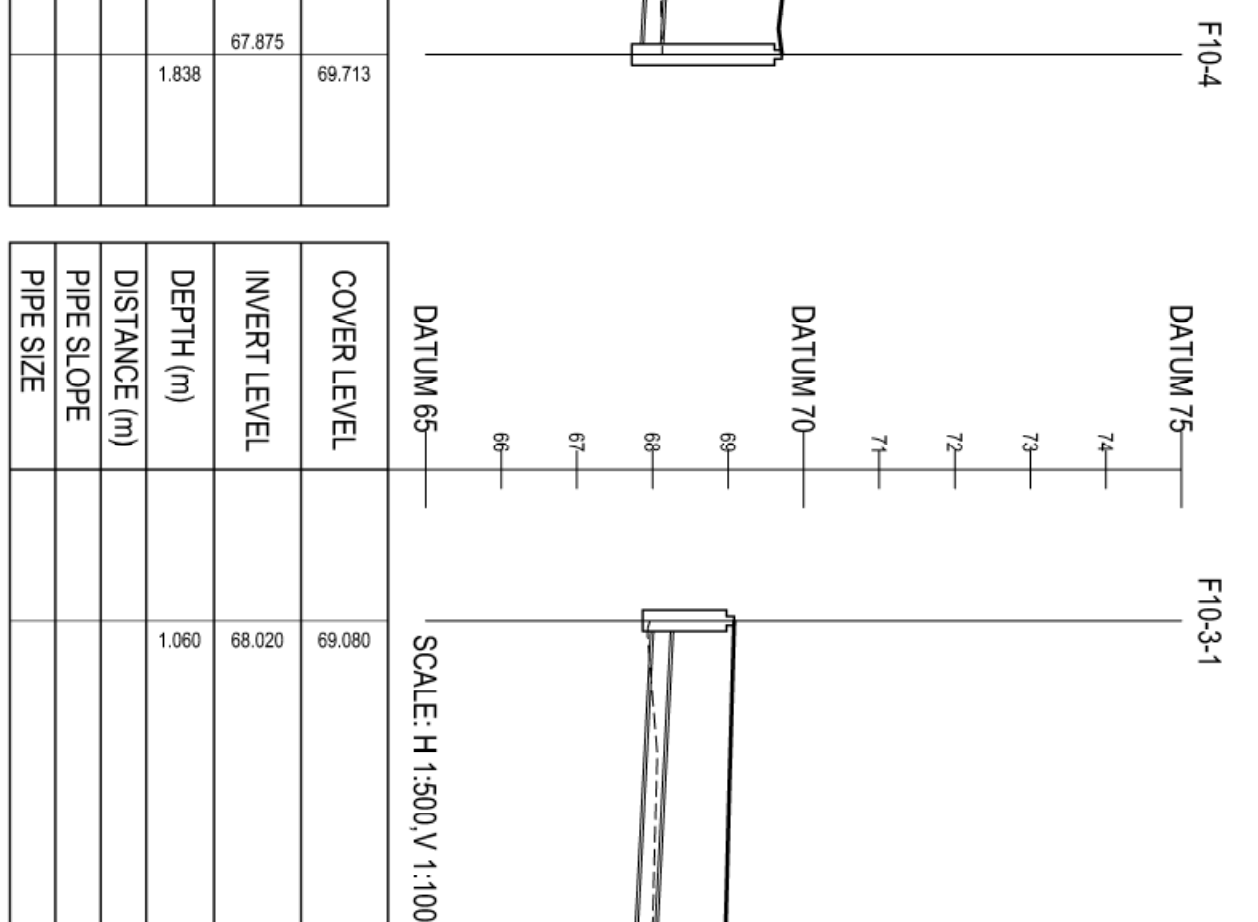
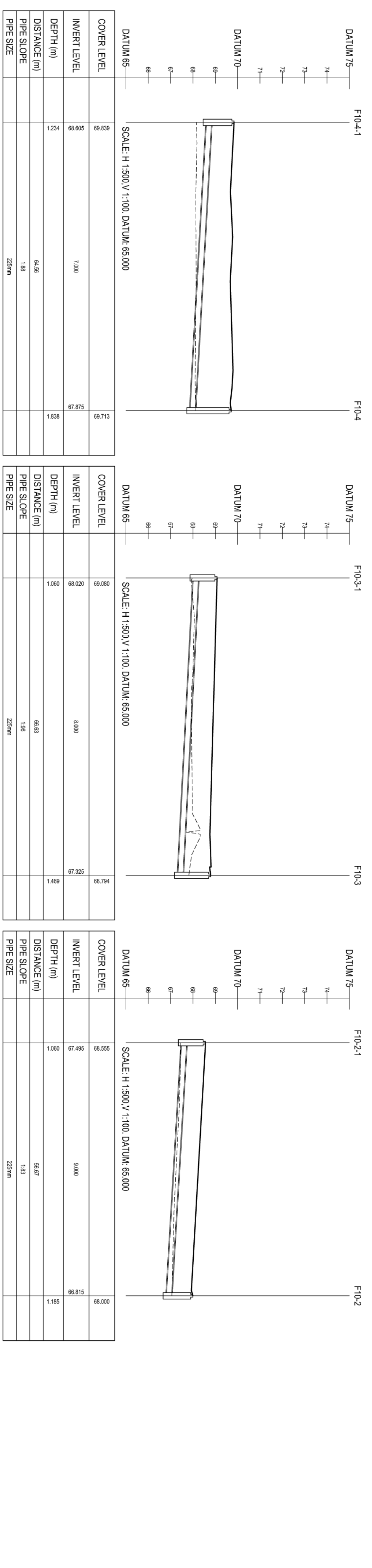
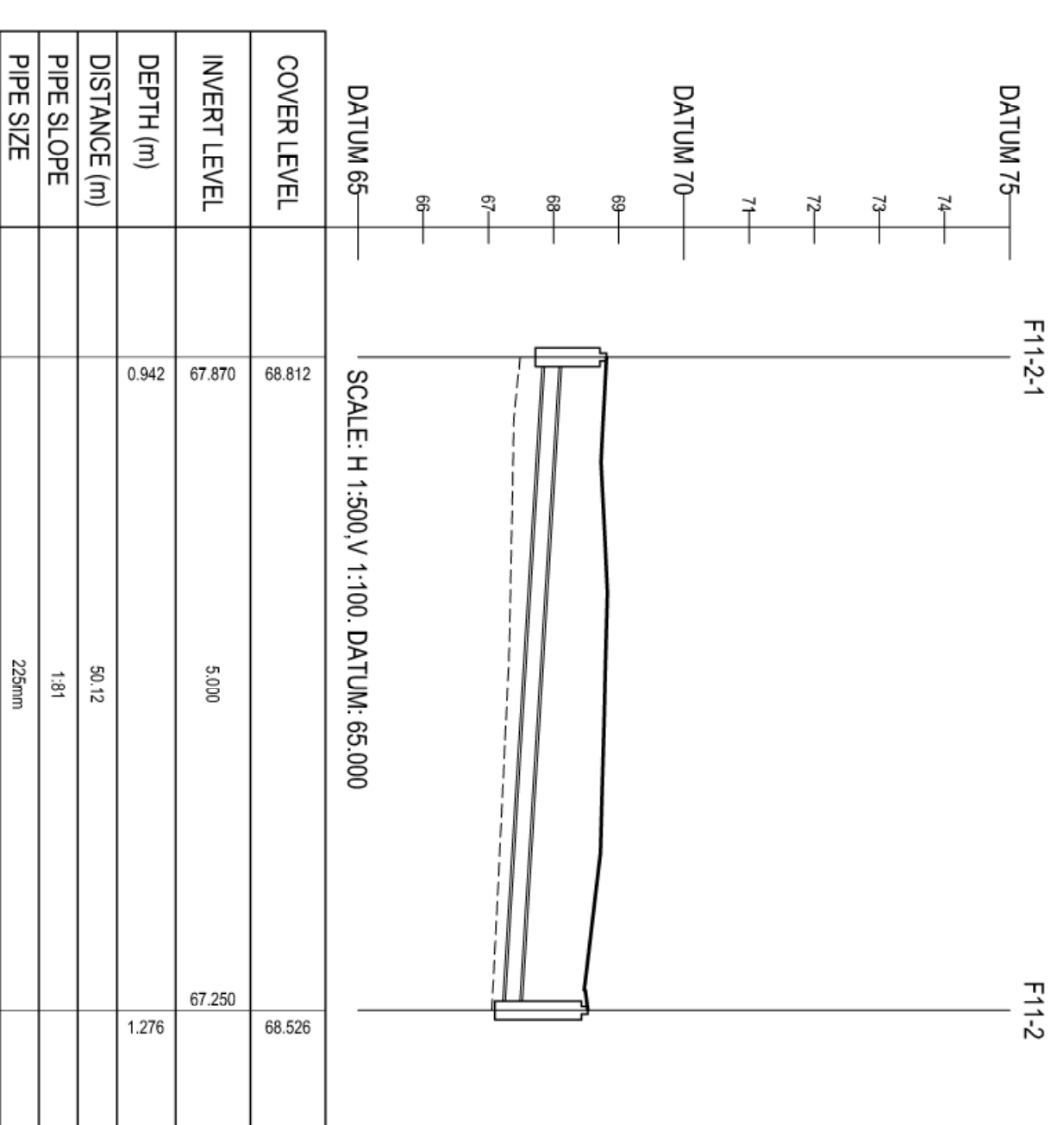
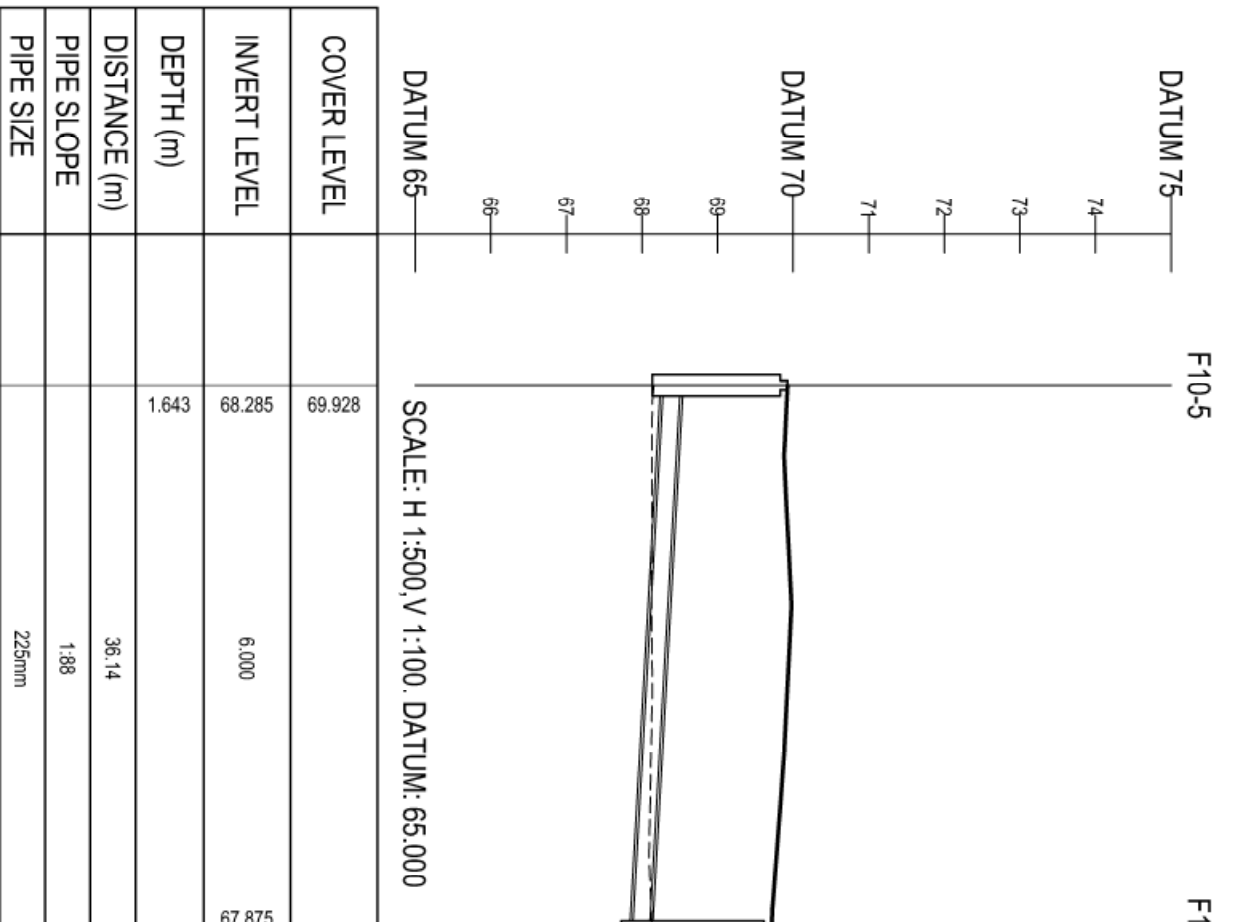
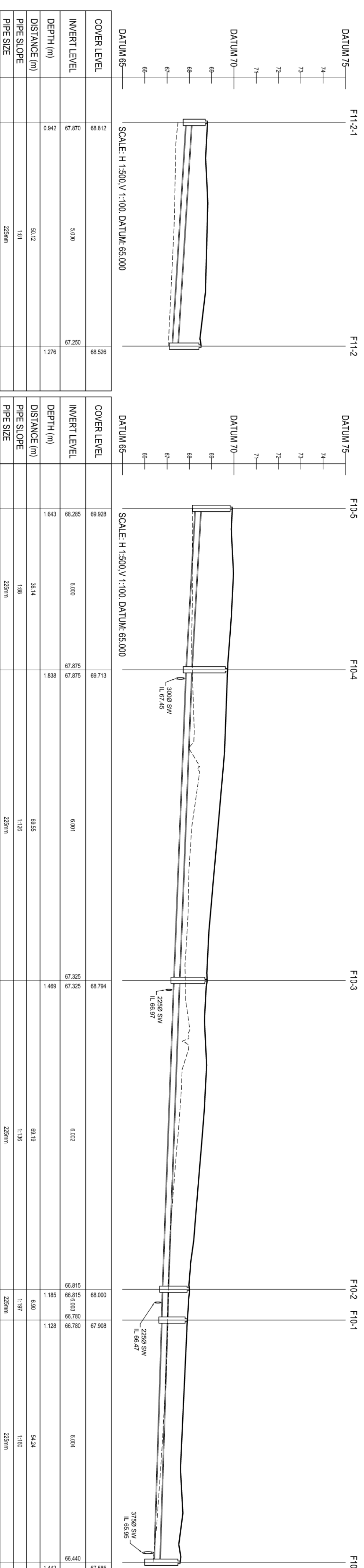
ON ORIGINAL
0 5 10 20 30 40 50m

NOTES:

1. ALL DRAWINGS TO BE CHECKED BY THE DESIGNER AND APPROVED BY THE ENGINEER BEFORE COMMENCEMENT OF WORK.
2. ALL LEVELS ARE IN METRES AND ARE RELATED TO ORDNANCE DATUM.
3. CONTRACTOR SHALL SATISFY HIMSELF AS TO THE ACCURACY OF PAVEMENT LEVELS ON SITE PRIOR TO COMMENCEMENT OF WORKS ON SITE.
4. ALL WORKS TO BE CONSTRUCTED IN ACCORDANCE WITH THE NRS SPECIFICATION FOR ROAD WORKS UNLESS NOTED OTHERWISE ONLY.
5. THIS DRAWING IS FOR PLANNING PURPOSES ONLY.
6. MANHOLE COVER LEVELS ARE TO CONFORM WITH FINISHED ROAD AND PATH LEVELS.
7. WHERE COVER TO PIPE IS LESS THAN 100mm (ROAD/PATH/VERGE) OR 50mm (OPEN SPACE) SURROUND PIPE IN MINIMUM 150mm CONCRETE.



KEY
----- EXISTING GROUND PROFILE
----- PROPOSED GROUND PROFILE



REV	DATE	DESCRIPTION	BY	CHKD
STAGE 3 PLANNING				
DESIGNED	SPB	PREPARED	ICD	
DATE	NOV 2018	CHECKED	DBL	



DBFL Consulting Engineers
1.2 O'Connell Street Westford Ireland
Tel: +353 1 400 4000
Fax: +353 1 400 4000
www.dbfl.ie

PROJECT
LANDS AT GRODAUN,
CELLBRIDGE, CO. KILDARE

DWG TITLE
LONGITUDINAL SECTIONS
THROUGH FOUL SEWER
SHEET 2

CLIENT
ARDSTONE CAPITAL LTD

SCALE AS SHOWN @A1 FILE REF: 170099.3021
DWG NO. 170099.3022