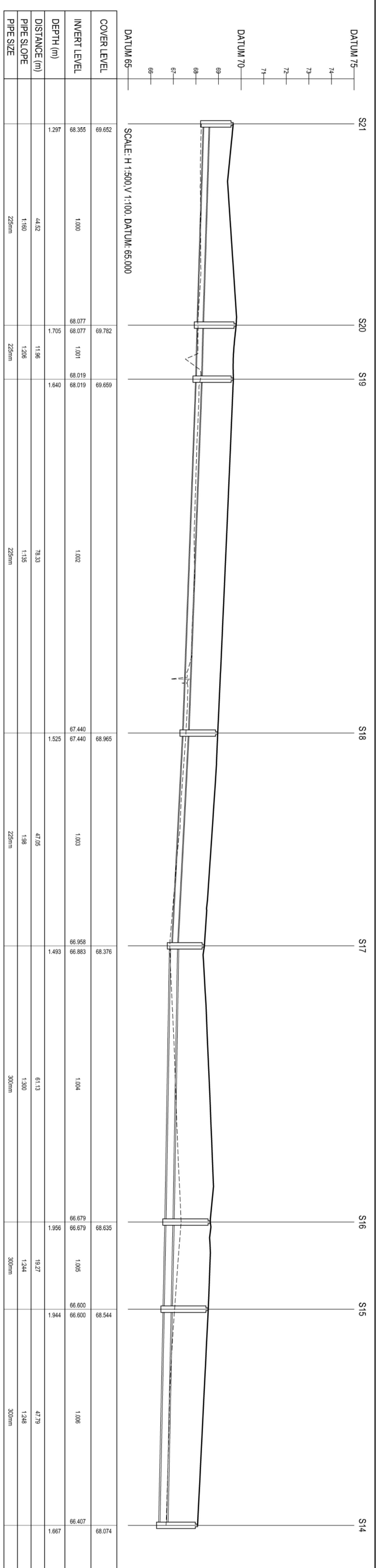


NOTES:

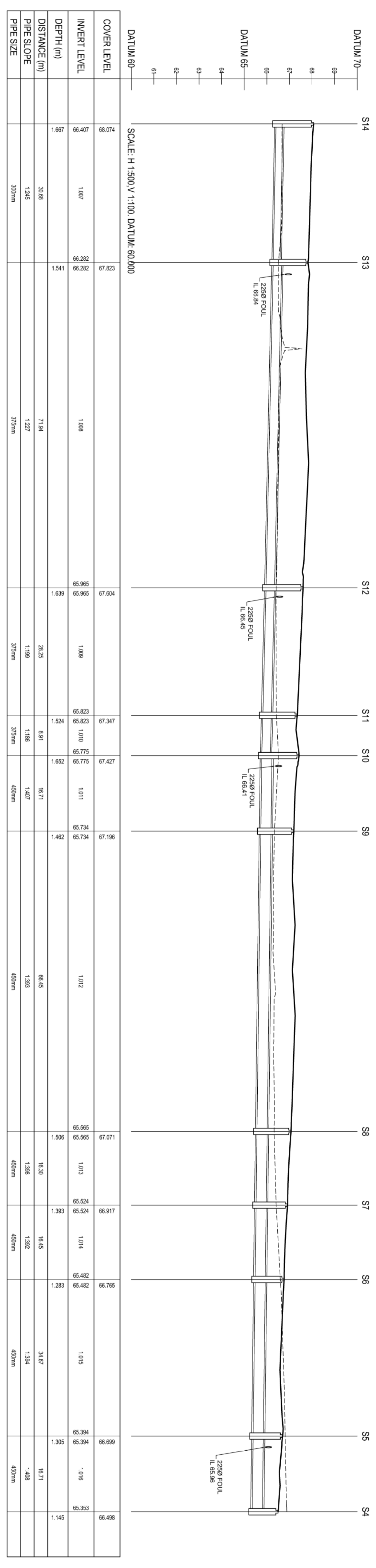
1. ALL DRAWINGS TO BE CHECKED BY CH2M CONSULTING ENGINEERS AND APPROVED BY THE CLIENT PRIOR TO COMMENCEMENT OF WORK.
2. ALL LEVELS ARE IN METRES AND ARE RELATED TO ORDNANCE DATUM.
3. CONTRACTOR SHALL SATISFY HIMSELF AS TO THE ACCURACY OF PAVEMENT LEVELS ON SITE PRIOR TO COMMENCEMENT OF WORKS ON SITE.
4. ALL WORKS TO BE CONSTRUCTED IN ACCORDANCE WITH THE NRS SPECIFICATION FOR ROAD WORKS UNLESS NOTED OTHERWISE ONLY.
5. THIS DRAWING IS FOR PLANNING PURPOSES ONLY.
6. MANHOLE COVER LEVELS ARE TO CONFORM WITH FINISHED ROAD AND PATH LEVELS.
7. WHERE COVER TO PIPE IS LESS THAN 1000mm (ROAD/PATH/VERGE) OR 800mm (OPEN SPACE) SURROUND PIPE IN MINIMUM 150mm CONCRETE ONLY.



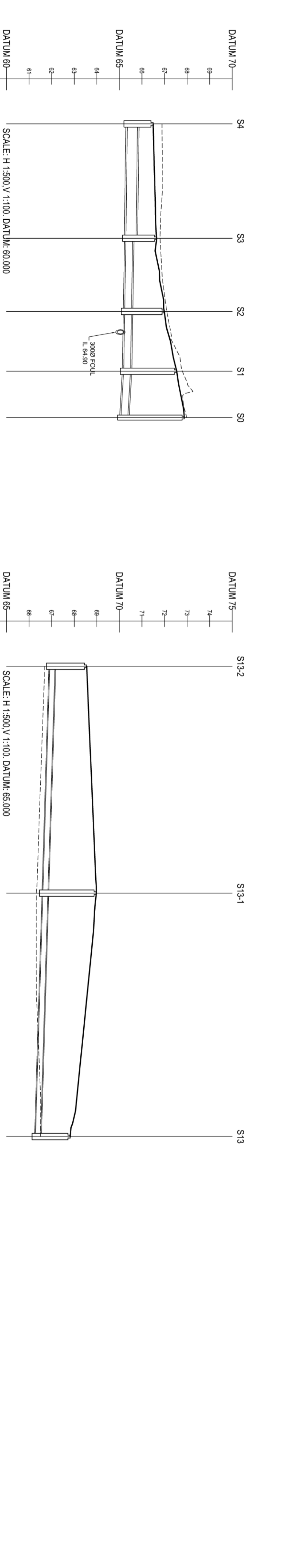
DATE	DESCRIPTION	BY	CHKD
NOV 2018	DESIGNED	SP9	SP9
	PREPARED	ICD	ICD
	CHECKED	DBR	DBR

KEY

- EXISTING GROUND PROFILE
- PROPOSED GROUND PROFILE



DATE	DESCRIPTION	BY	CHKD
NOV 2018	DESIGNED	SP9	SP9
	PREPARED	ICD	ICD
	CHECKED	DBR	DBR



DATE	DESCRIPTION	BY	CHKD
NOV 2018	DESIGNED	SP9	SP9
	PREPARED	ICD	ICD
	CHECKED	DBR	DBR

DATE	DESCRIPTION	BY	CHKD
NOV 2018	DESIGNED	SP9	SP9
	PREPARED	ICD	ICD
	CHECKED	DBR	DBR

**DBFL** Consulting Engineers Ltd. info@dbfl.ie www.dbfl.ie

**PROJECT**  
LANDS AT CRODAUN,  
CELLBRIDGE, CO. KILDARE

**DWG TITLE**  
LONGITUDINAL SECTIONS  
THROUGH SURFACE  
WATER SHEET 1

**CLIENT**  
ARDSTONE CAPITAL LTD

SCALE: AS SHOWN @A1 FILE REF: 170099\_3031  
DWG NO: 170099\_3031