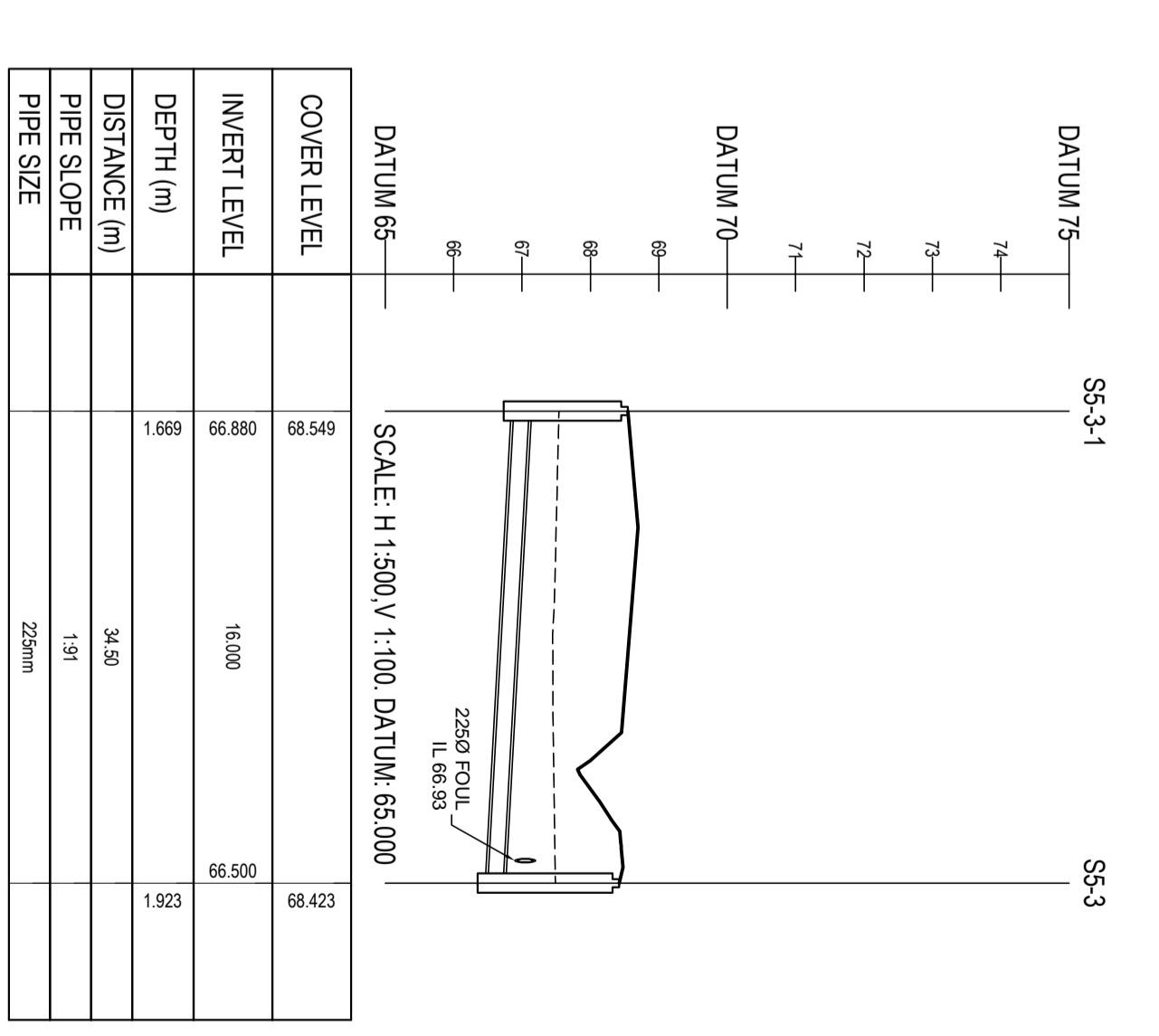
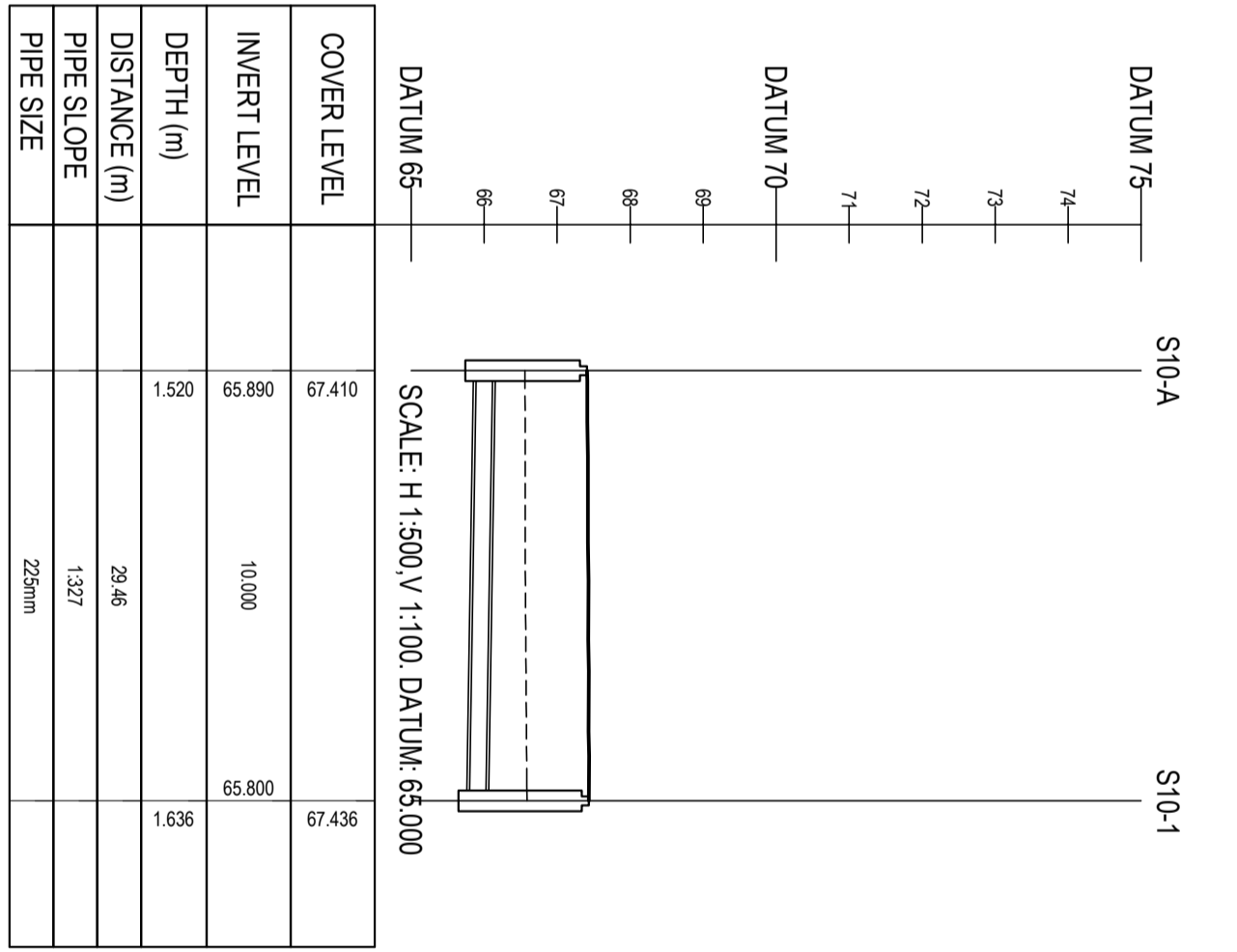
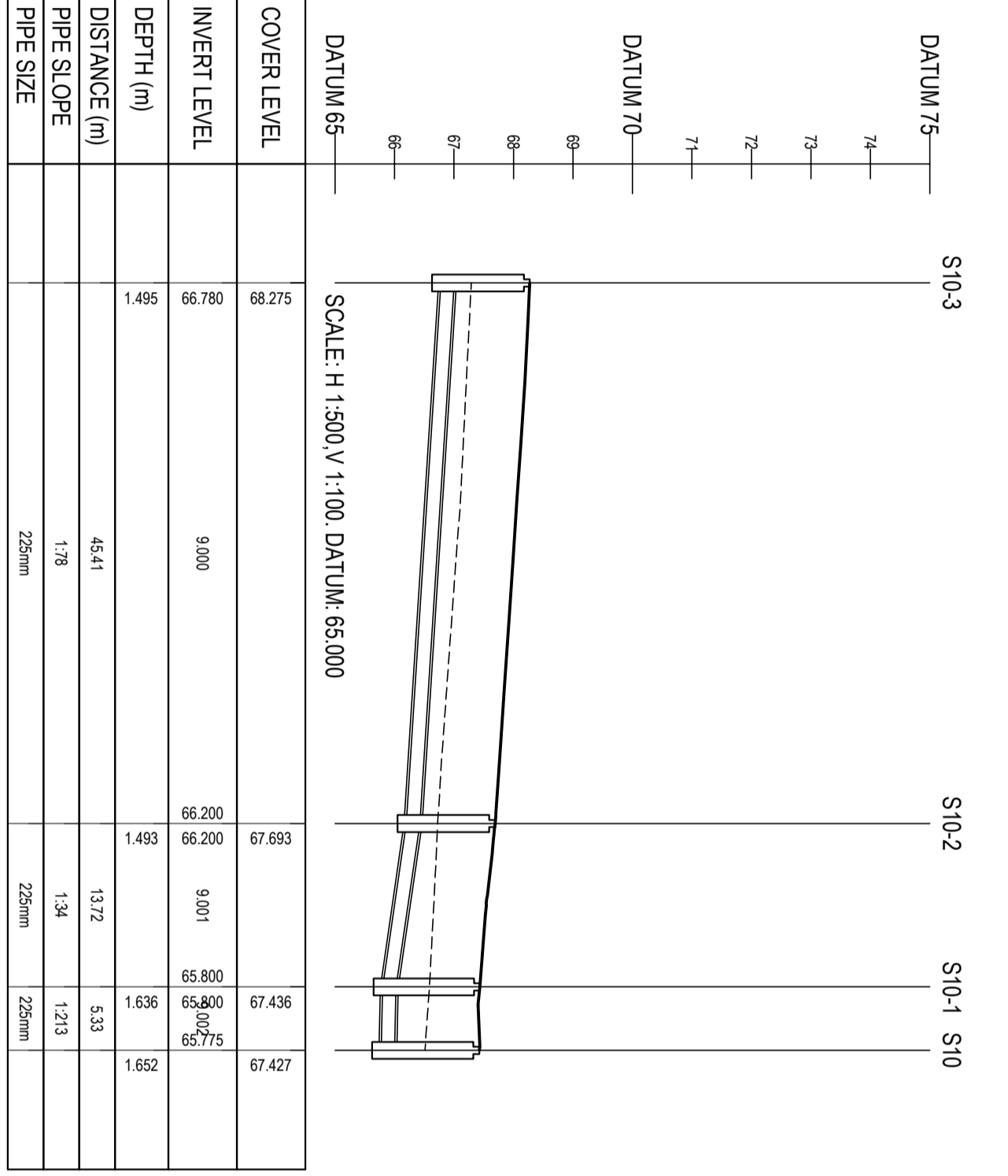
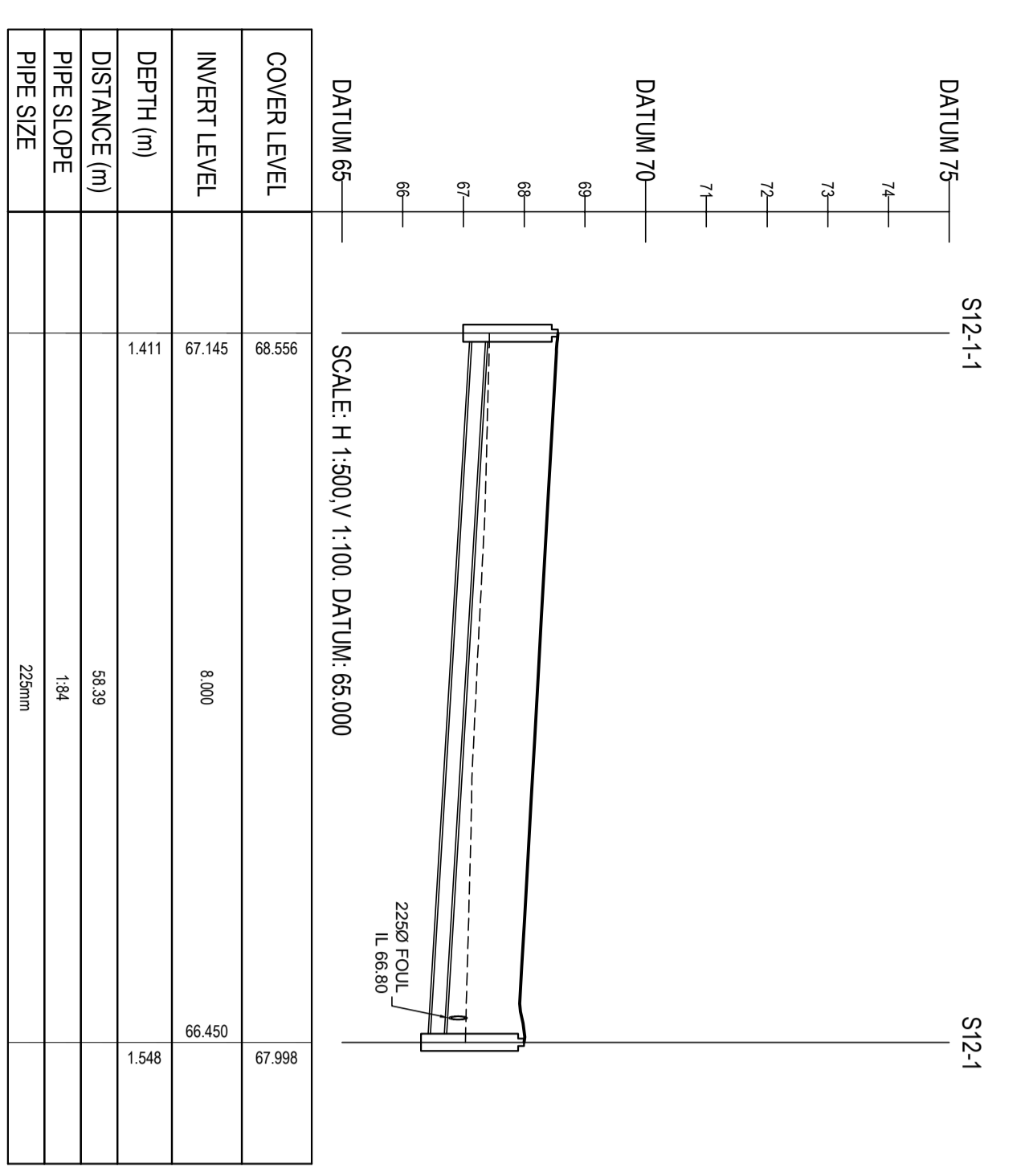
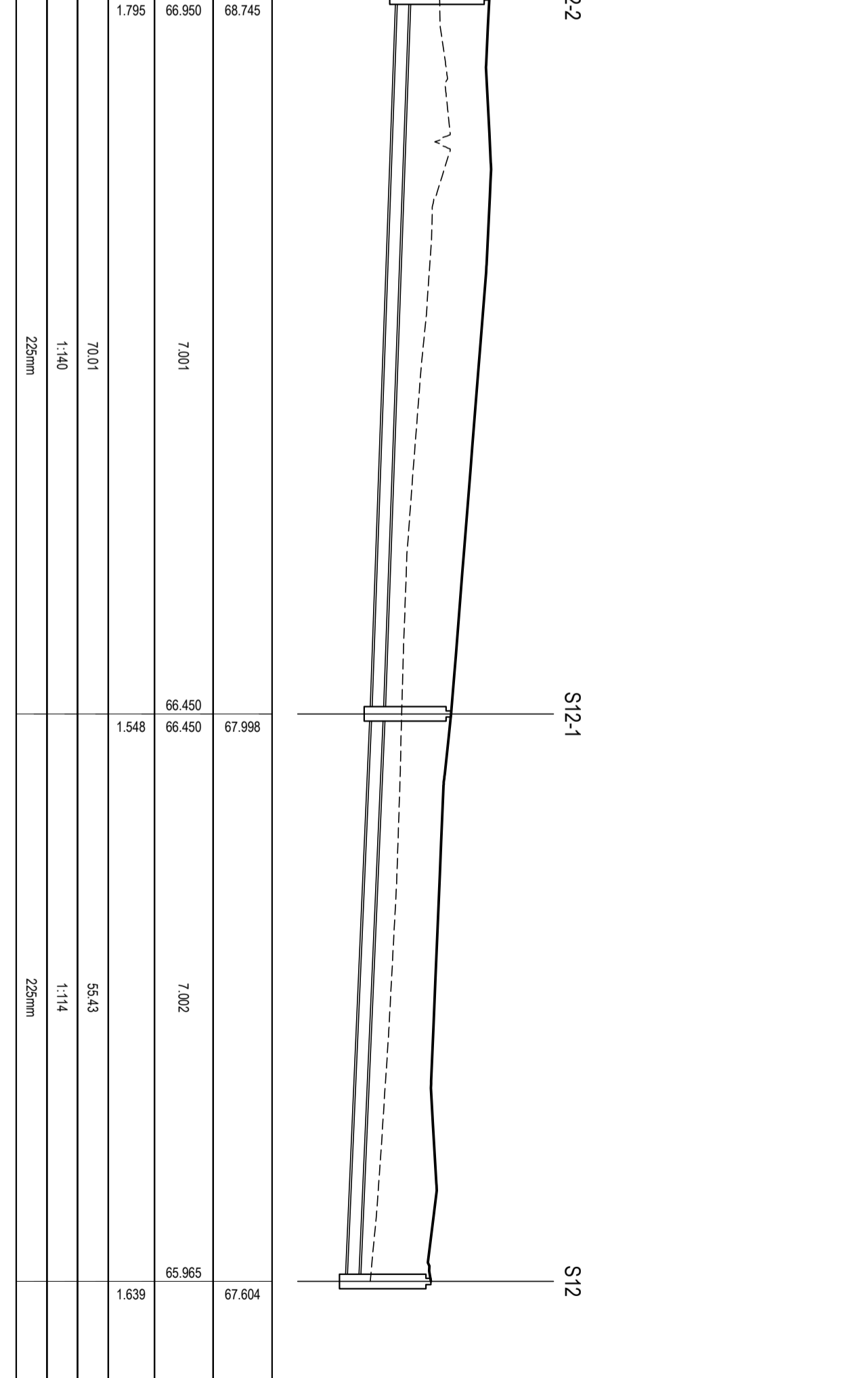
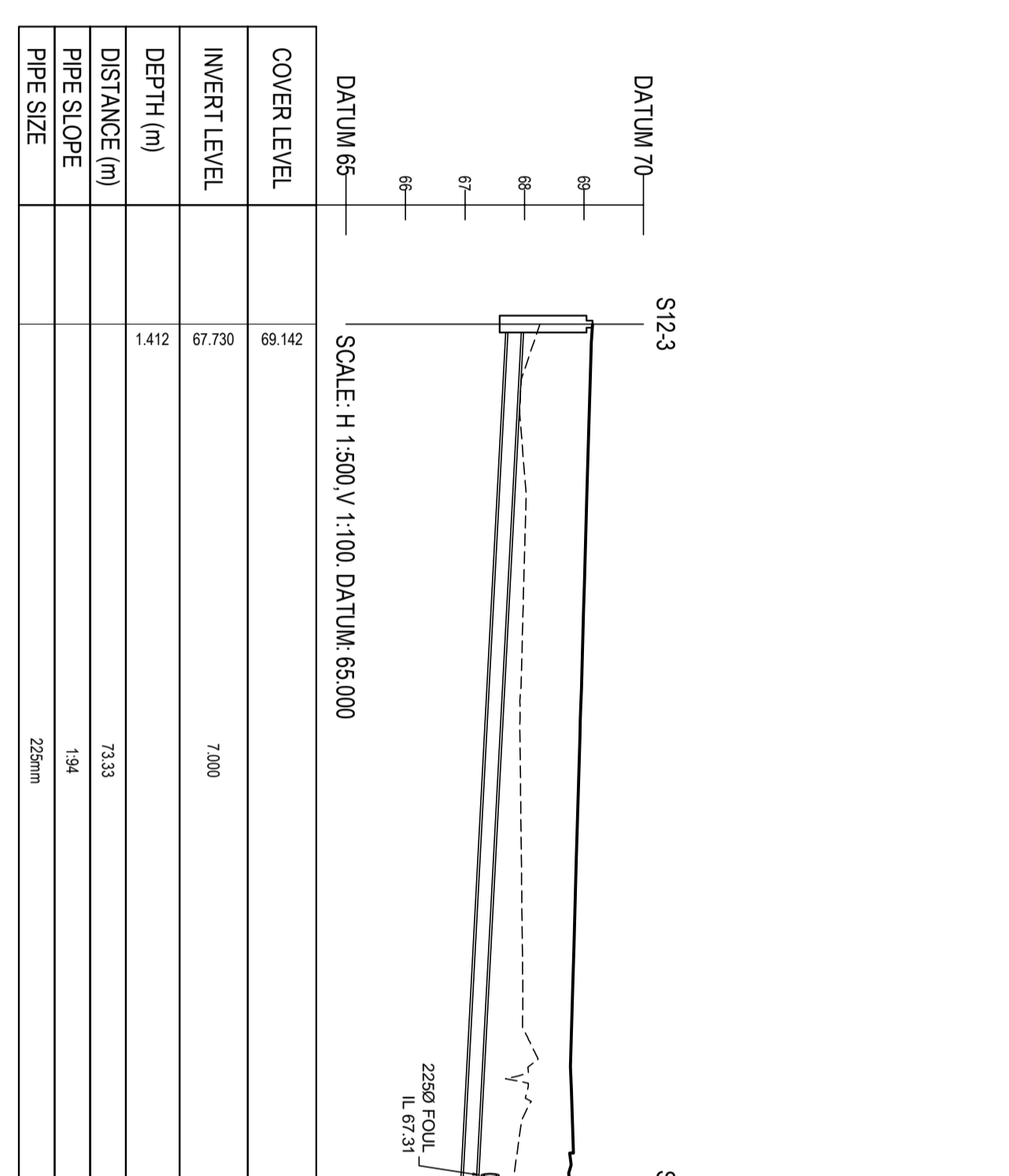
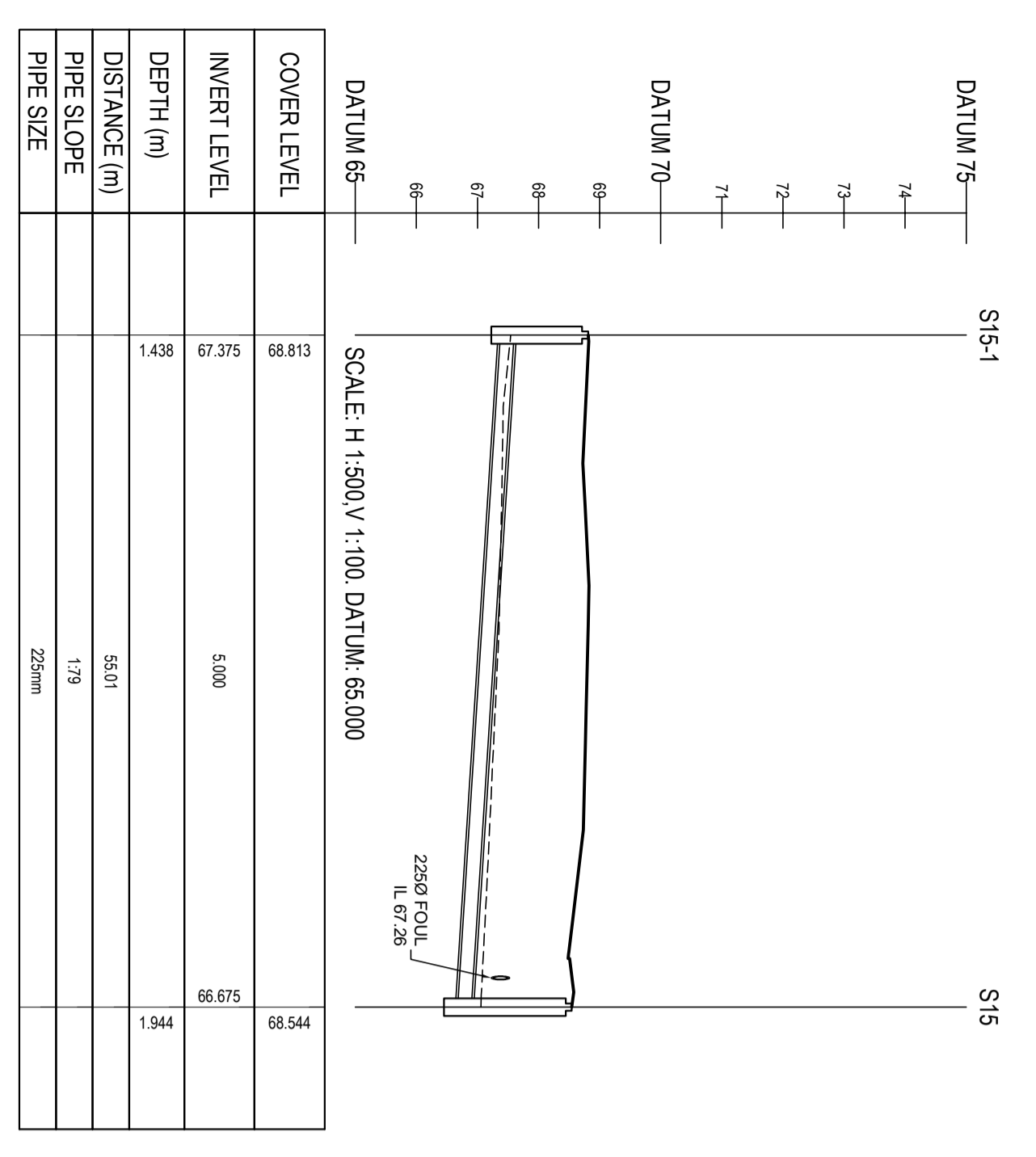
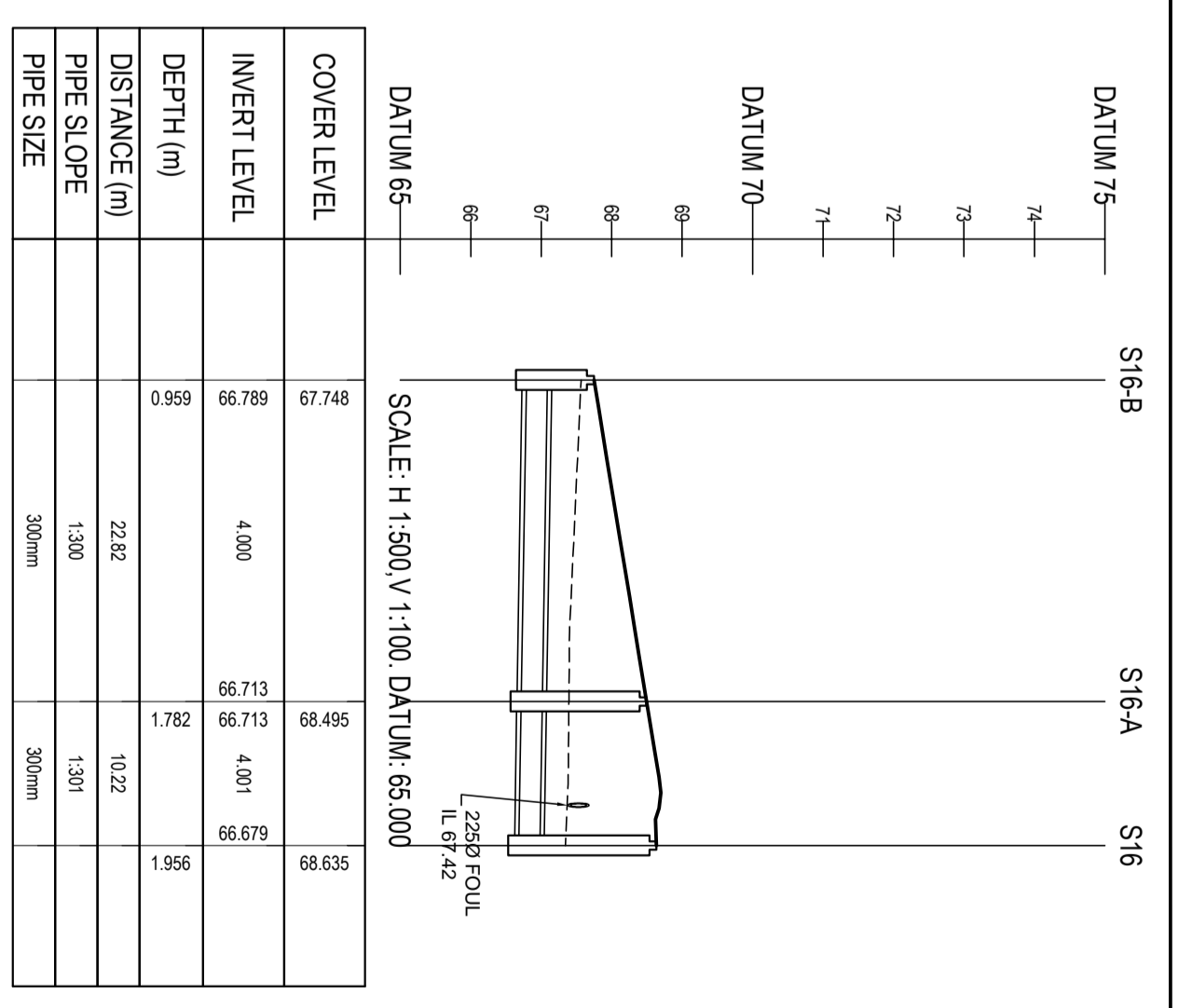
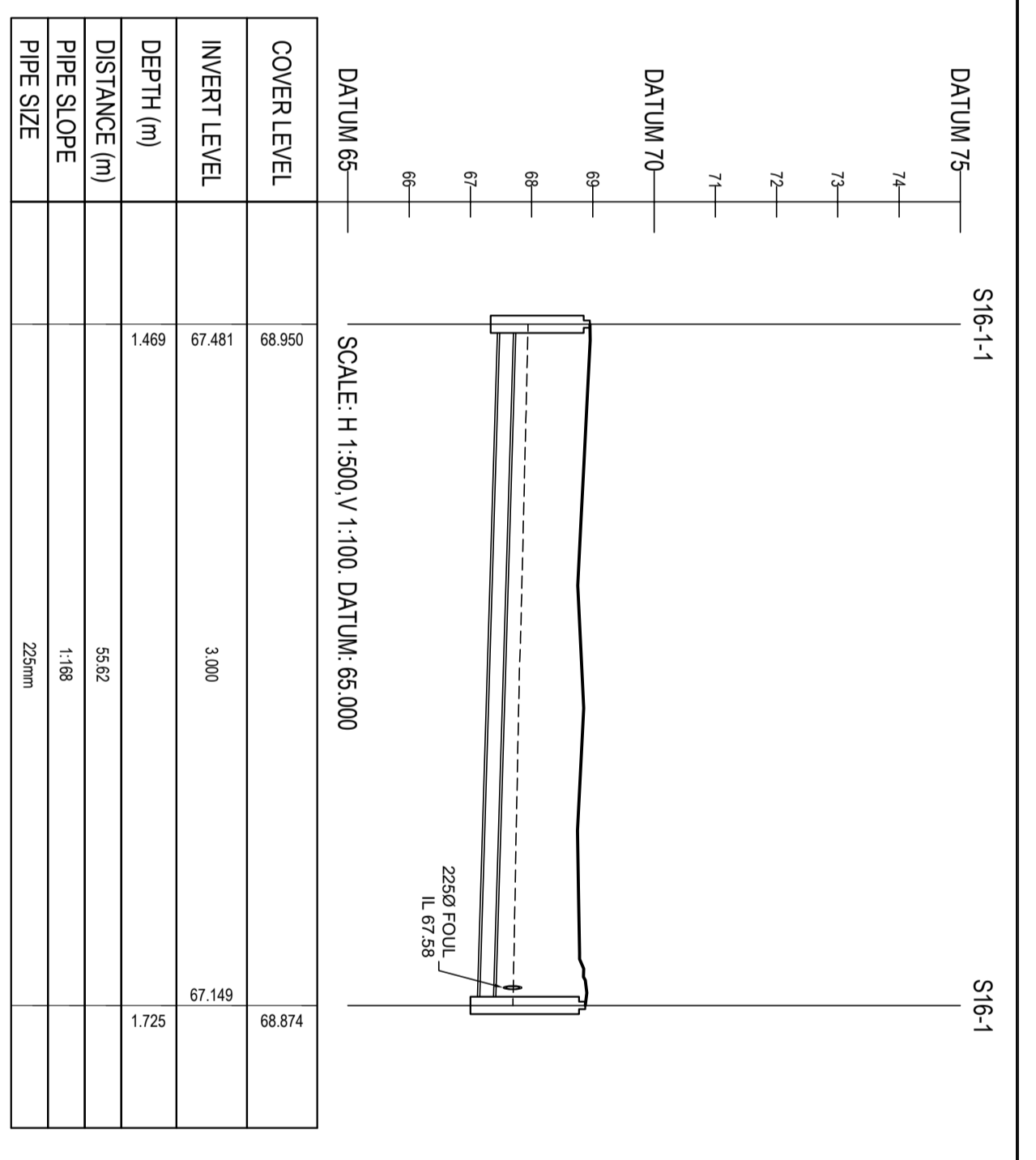
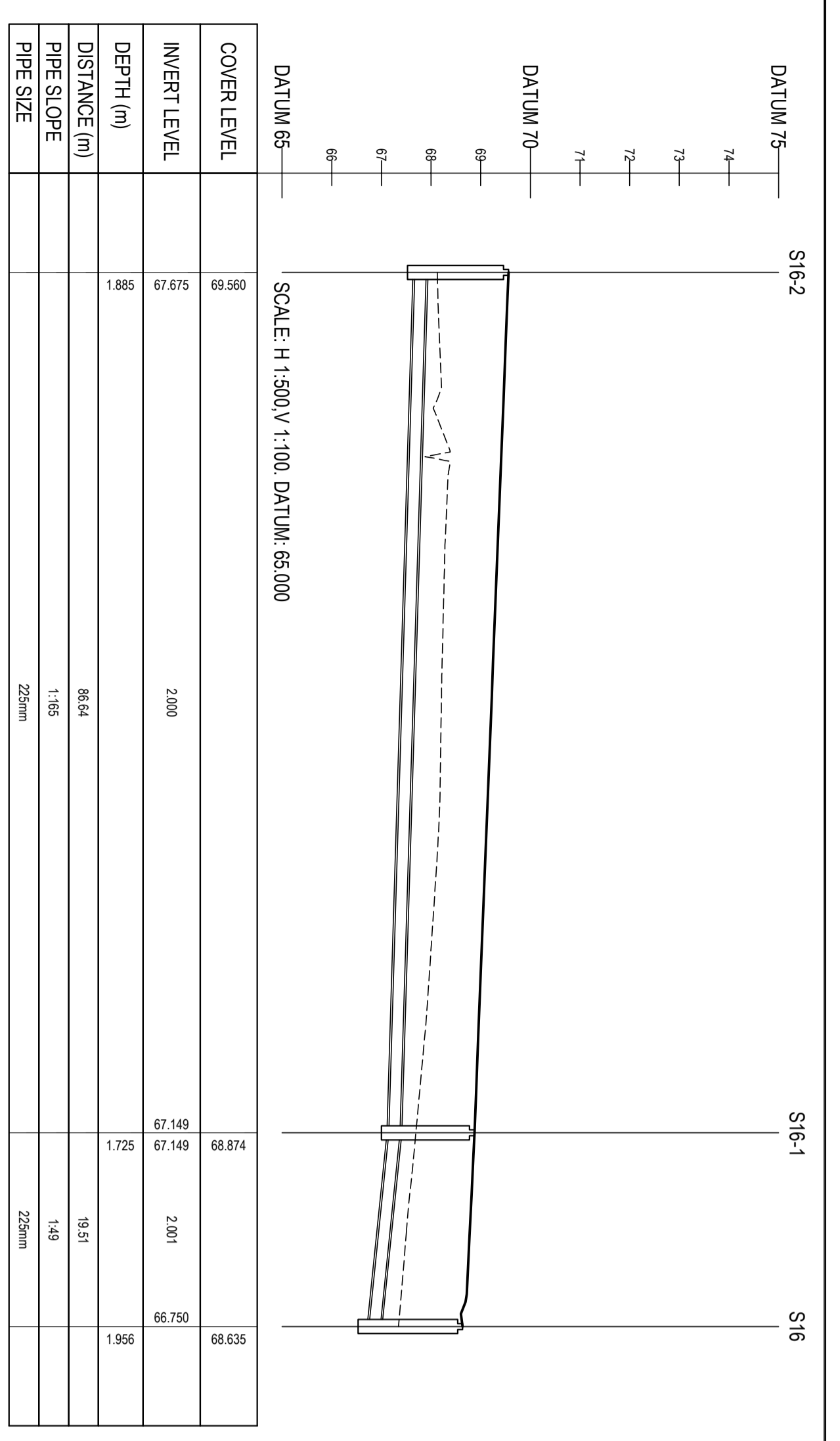


NOTES

1. ALL DRAWINGS TO BE CHECKED BY THE DESIGNER AND APPROVED BY THE ENGINEER BEFORE COMMENCEMENT OF DISBURSEMENTS BEFORE WORK COMMENCES
2. ALL LEVELS ARE IN METRES AND ARE RELATED TO ORDNANCE DATUM
3. CONTRACTOR SHALL SATISFY HIMSELF AS TO THE ACCURACY OF PAVEMENT LEVELS ON SITE PRIOR TO COMMENCEMENT OF WORKS ON SITE
4. ALL WORKS TO BE CONSTRUCTED IN ACCORDANCE WITH THE NRS SPECIFICATION FOR ROAD WORKS UNLESS NOTED OTHERWISE
5. THIS DRAWING IS FOR PLANNING PURPOSES ONLY
6. MANHOLE COVER LEVELS ARE TO CONFORM WITH FINISHED ROAD AND PATH LEVELS
7. WHERE COVER TO PIPE IS LESS THAN 100mm ROAD/PATH/VERGE OR 500mm OPEN SPACE SURROUND PIPE IN MINIMUM 150mm CONCRETE



REV	DATE	DESCRIPTION	BY	CHKD
STAGE 3 PLANNING				
DESIGNED	SPB	PREPARED	ICD	
DATE	NOV 2019	CHECKED	DBR	



DBR Consulting Engineers www.dbr.ie
 12 O'Connell Street, The Gateway,
 Dublin 7, Ireland
 Tel: +353 1 400 4000
 Fax: +353 1 400 4000
 Email: info@dbrie.com

PROJECT
 LANDS AT CRODAUN,
 CELLBRIDGE, CO. KILDARE

DWG TITLE
 LONGITUDINAL SECTIONS
 THROUGH SURFACE
 WATER SHEET 2

CUSTOMER
 ARDSTONE CAPITAL LTD

SCALE AS SHOWN @A1
FILE REF. 170099-3032
DWG NO. 170099-3032