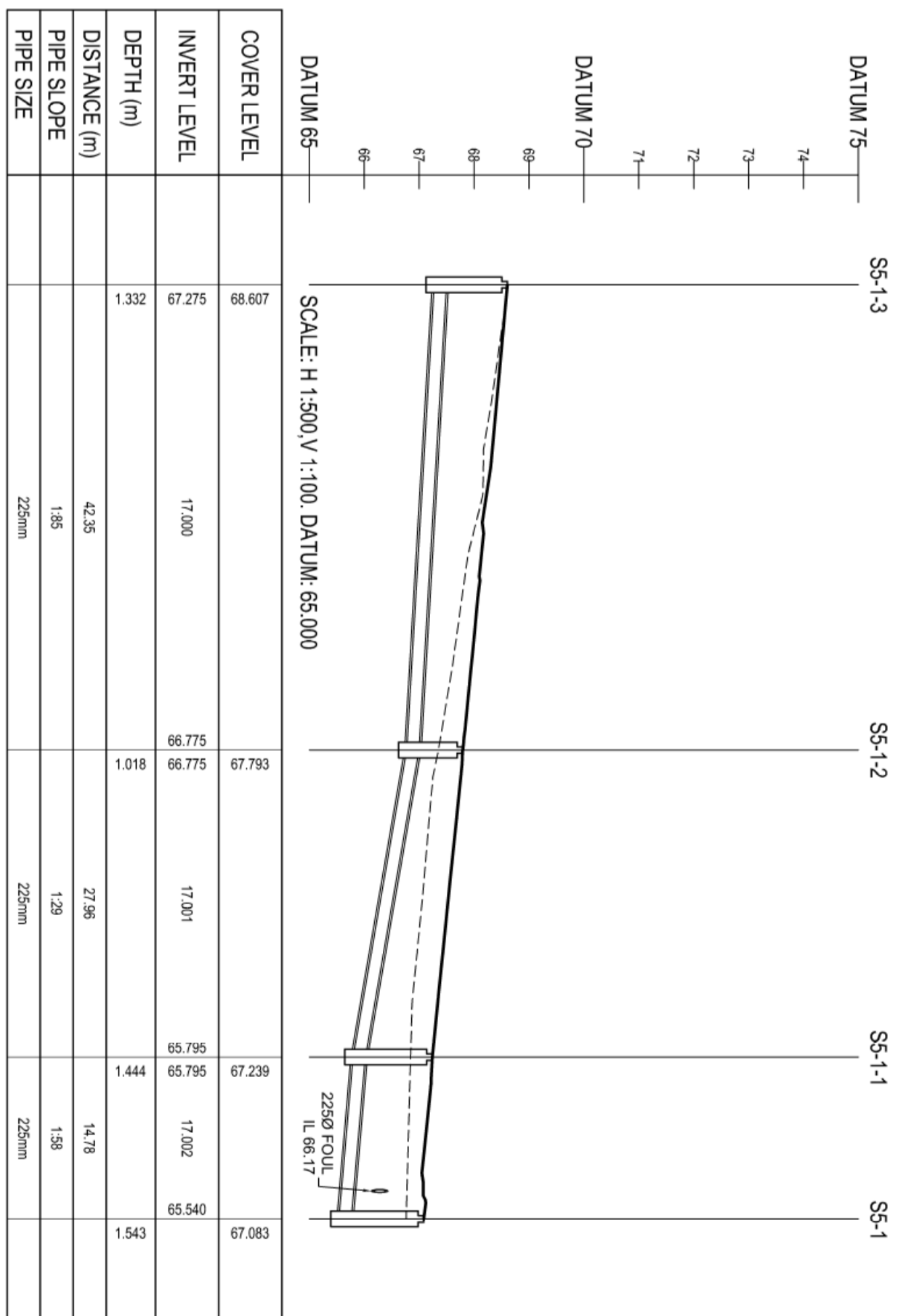
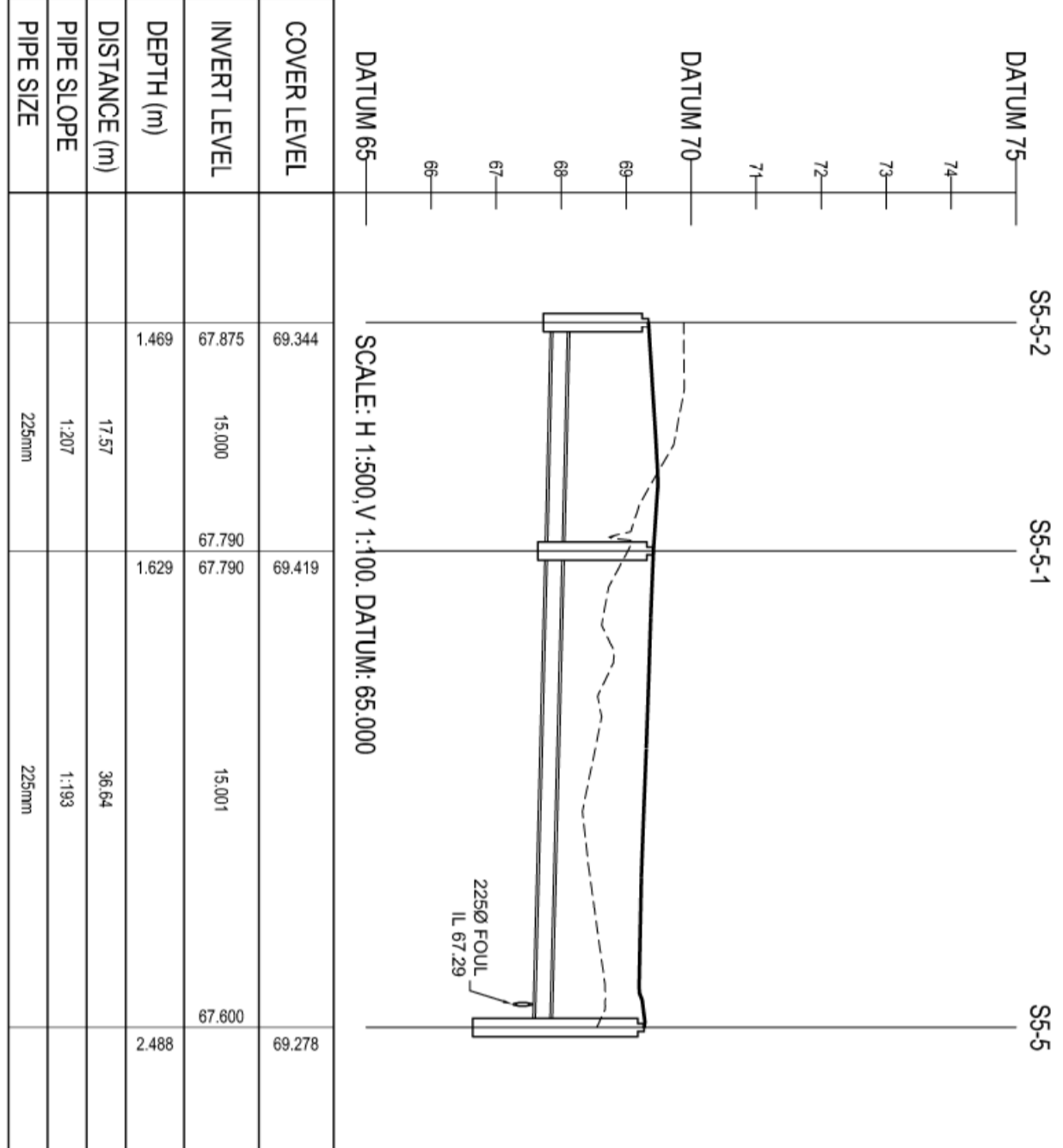
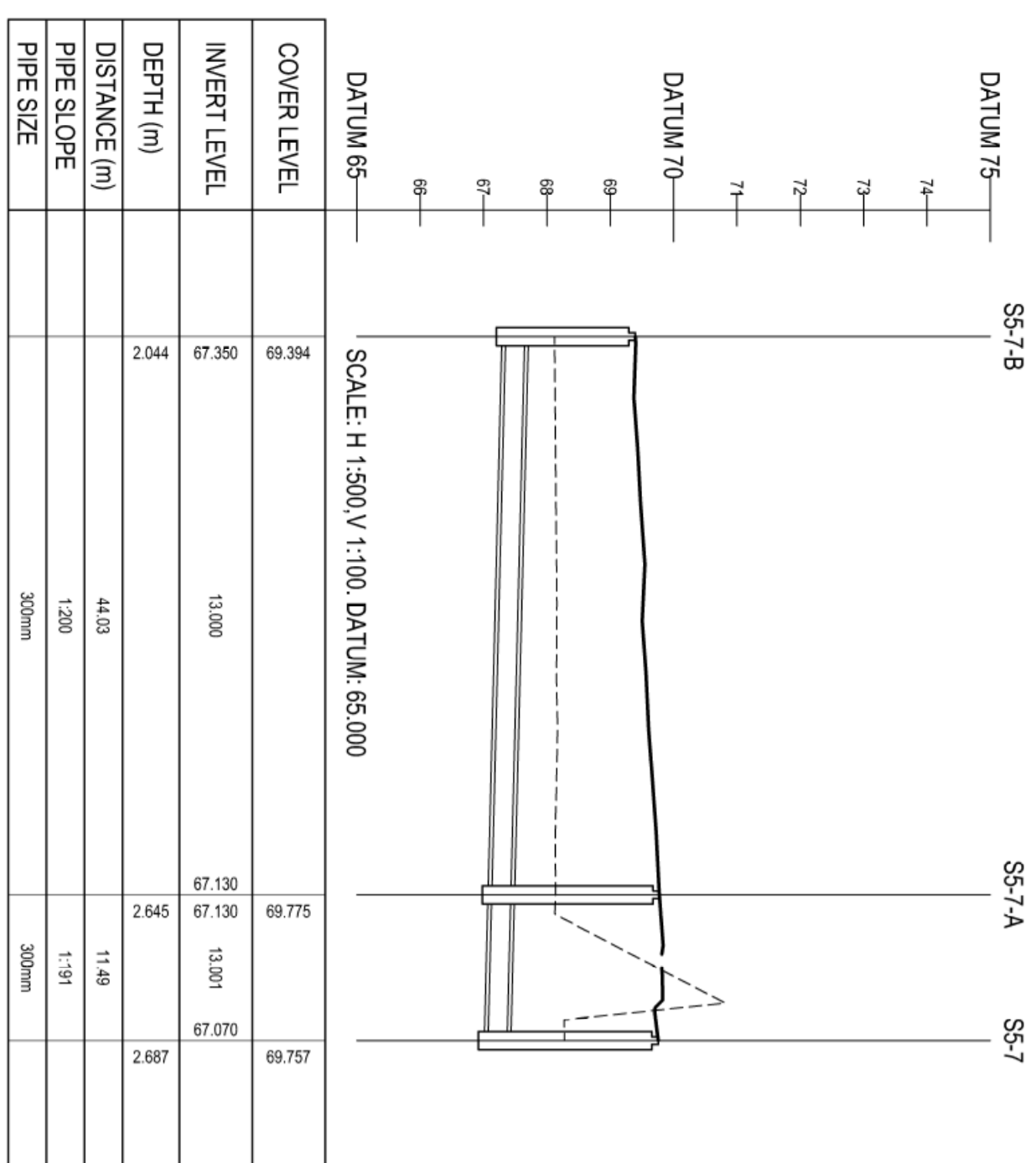
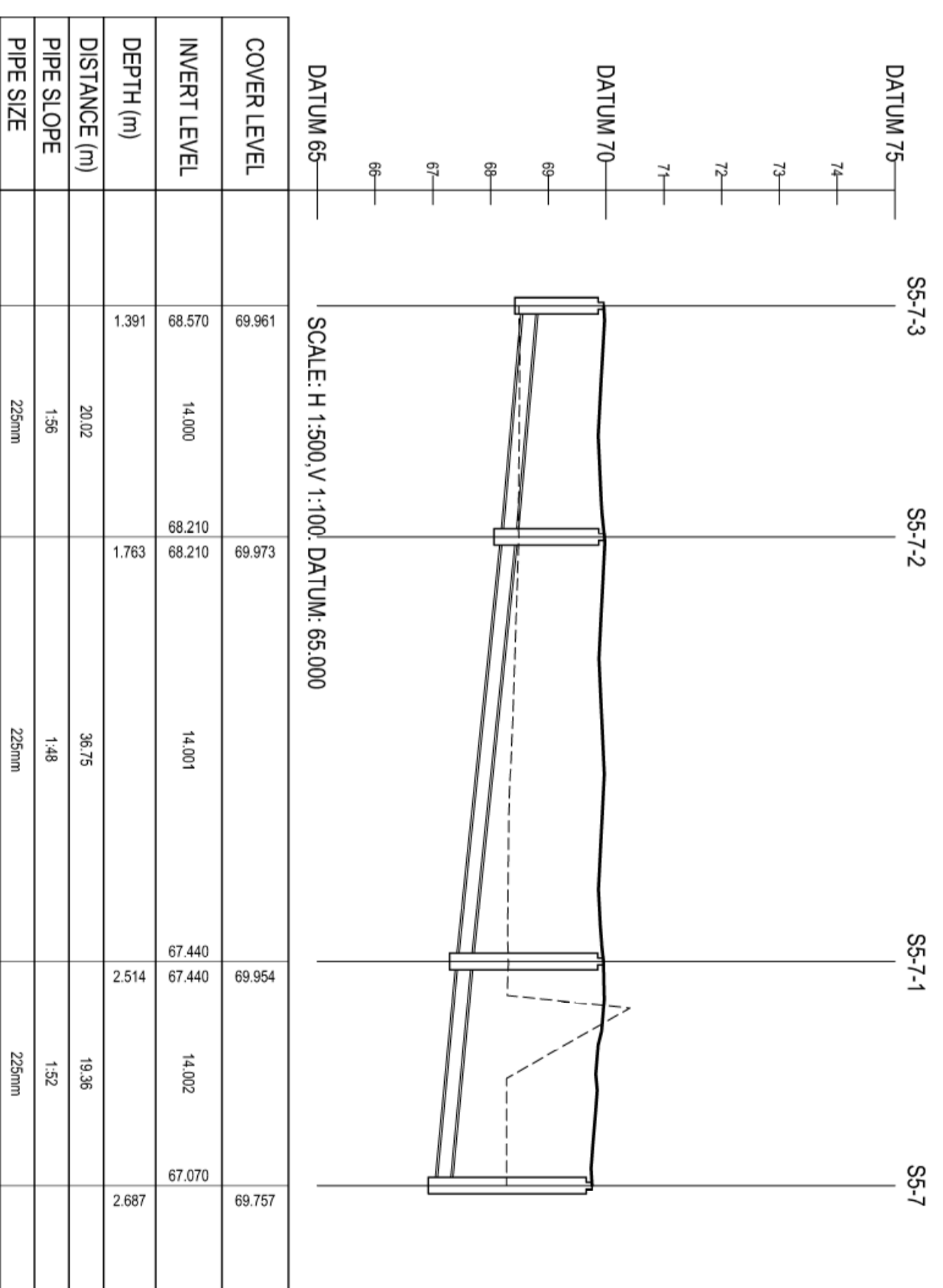
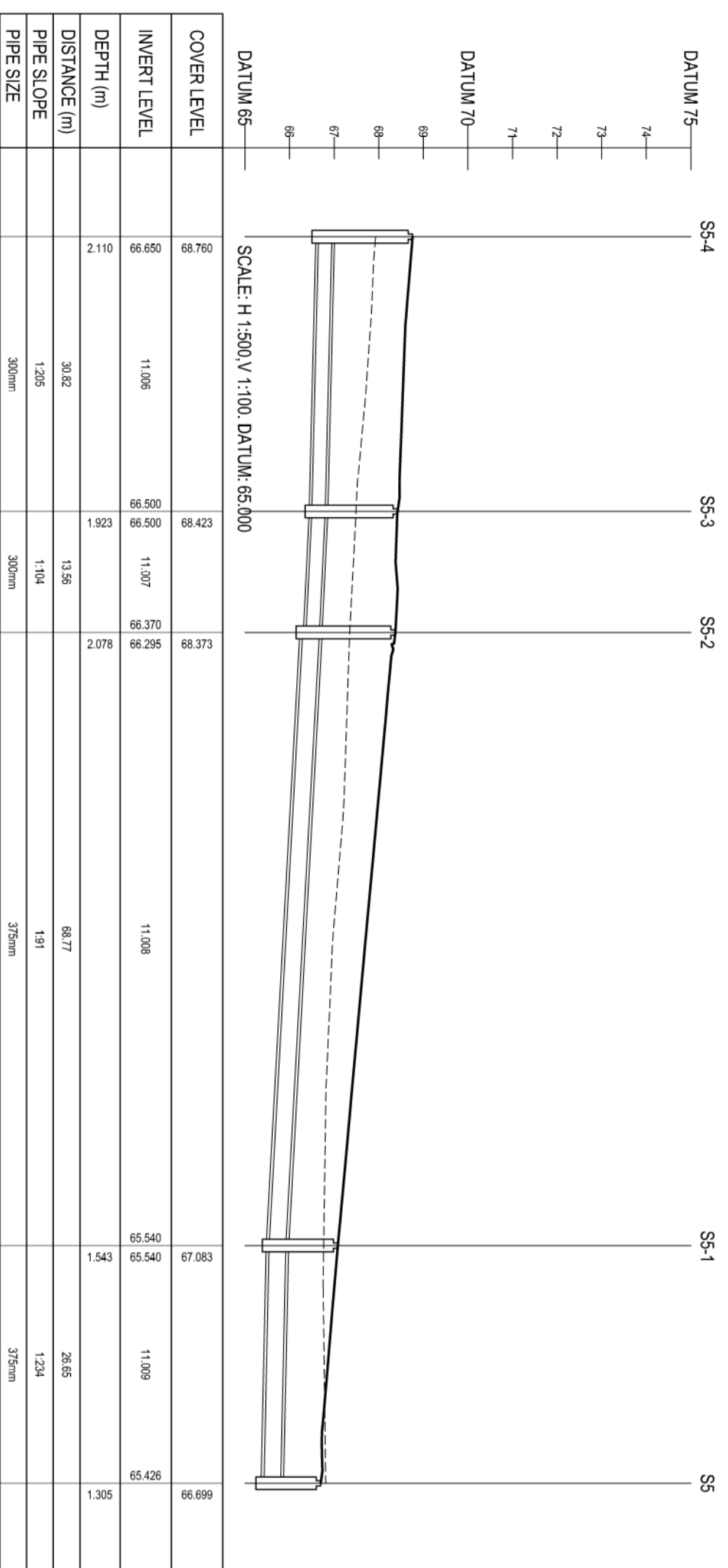
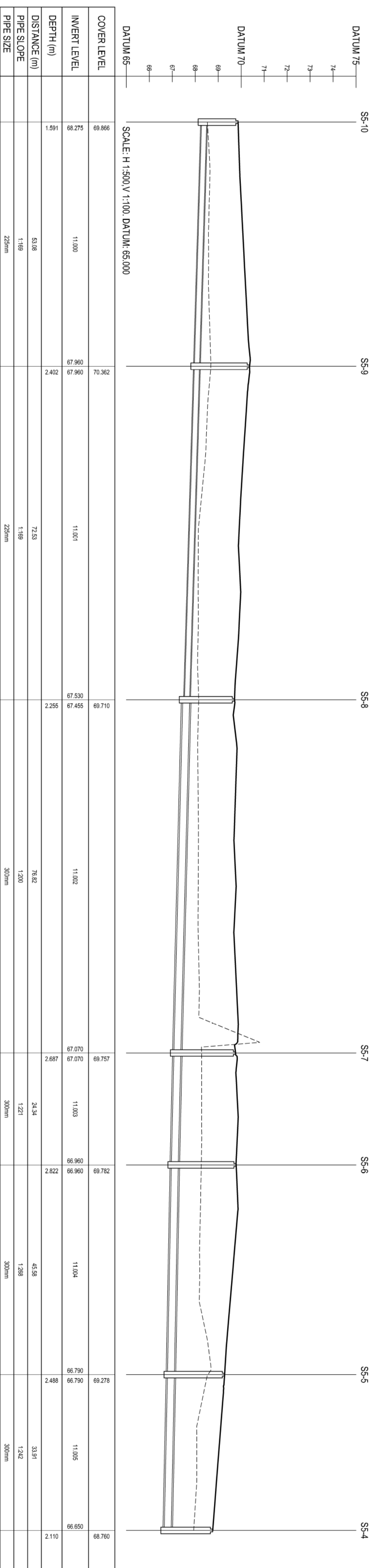


NOTES:

1. ALL DRAWINGS TO BE CHECKED BY OHT CONSULTING ENGINEERS PRIOR TO COMMENCEMENT OF DISCREPANCIES BEFORE WORK COMMENCES.
2. ALL LEVELS ARE IN METRES AND ARE RELATED TO ORDNANCE DATUM.
3. CONTRACTOR SHALL SATISFY HIMSELF AS TO THE ACCURACY OF PAVEMENT LEVELS ON SITE PRIOR TO COMMENCEMENT OF WORKS ON SITE.
4. ALL WORKS TO BE CONSTRUCTED IN ACCORDANCE WITH THE NIA SPECIFICATION FOR ROAD WORKS UNLESS NOTED OTHERWISE ONLY.
5. THIS DRAWING IS FOR PLANNING PURPOSES ONLY.
6. MANHOLE COVER LEVELS ARE TO CONFORM WITH FINISHED ROAD AND PATH LEVELS.
7. WHERE COVER TO PIPE IS LESS THAN 100mm (ROAD/PATH/VERGE) OR 500mm (OPEN SPACE) SURROUND PIPE IN MINIMUM 150mm CONCRETE ONLY.

KEY

- EXISTING GROUND PROFILE
- PROPOSED GROUND PROFILE



REV	DATE	DESCRIPTION	BY	CHKD
STAGE 3 PLANNING				
DESIGNED	SPB	PREPARED	ICD	
CHECKED	NOV 2018	CHECKED	DAE	

OHTL
 OHT Consulting Engineers
 112 O'Connell Street, 7th Floor
 Dublin 7, Ireland
 Tel: +353 1 400 4000
 Fax: +353 1 400 4001
 www.oht.ie

PROJECT
**LANDS AT GROUDAUN,
 CELBRIDGE, CO. KILDARE**

DWG TITLE
**LONGITUDINAL SECTIONS
 THROUGH SURFACE
 WATER SHEET 3**

CLIENT
ARBSTONE CAPITAL LTD

SCALE: AS SHOWN @A1 FILE REF: 170099_3031
 DWG NO. 170099_3033